



## About Parsons Lake

Parsons Lake, located northwest of the City of Parsons in Neosho County, was built in 1959 and was designed to be a municipal water supply. The Lake is currently the primary water supply for the City of Parsons via Labette Creek in which it supplies on average 1.5 million gallons of water per day to the residents of Parsons and the surrounding area.



### CAMPSITES

Experience all that Lake Parsons has to offer while staying at the scenic campsite area. Accessible to RVs and traditional tent camping, you can enjoy the great outdoors while utilizing amenities that include ADA compliant restrooms and shower house, and a playground for children. Campsites are available for up to 12 days at a time. Sites are available with electric and water as well as primitive camping sites. For Lake Parsons camping information, please call 620-421-7000.

### HUNT/FISH

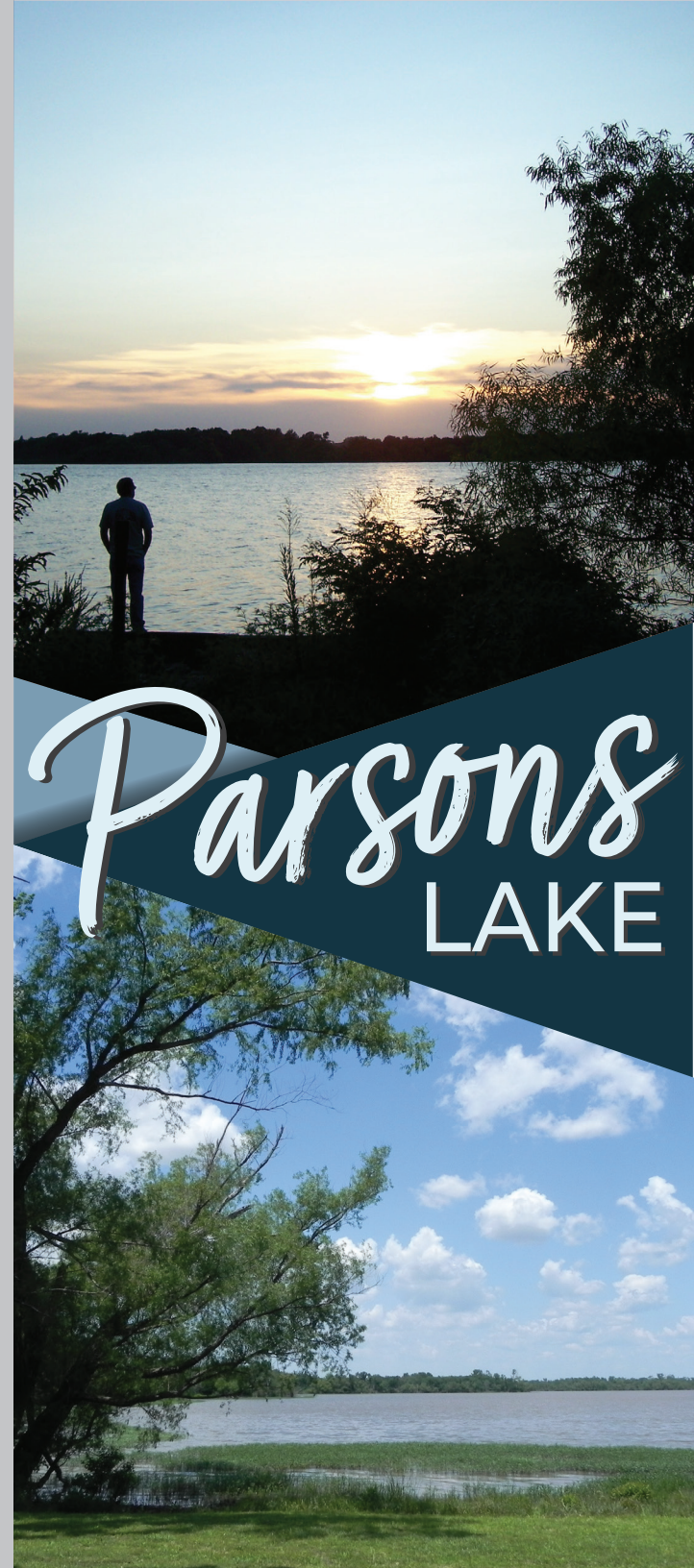
Lake Parsons is home to an abundance of fish and wildlife making it a popular destination for hunters and anglers. Diverse natural habitats provide the perfect location for all sportsmen and women seeking to spend time in nature. Set aside acres have been established to support conservation and enhanced water quality. Popular activities include fishing for crappie, bluegill, and catfish, and hunting for deer, duck, and turkey. Rifle hunting is prohibited on Lake property. Hunters and fishermen must adhere to all Kansas Department of Wildlife, Parks, and Tourism guidelines.

### SWIM BEACH

If you are looking to relax in the sun and sand visit the Lake Parsons swim beach. Located near boat access, a covered picnic shelter, and restroom it is a great spot to enjoy the day with family and friends.

### SHELTER RENTALS

For events big and small, take advantage of the spacious Elks and Kiwanis shelters. Shelters can be reserved to host family and friends for gatherings, cookouts, and other community events. These shelters include tables, and primitive outdoor grills. To reserve a shelter call 620-421-7030. Amenities may vary by shelter.








*Rated one of the Top  
crappie lakes in Kansas*

## PUBLIC LAND & WATER

Lake Parsons offers over 900 acres of water stocked with several species of fish. It also offers two concrete boat ramps located on the west side of the lake, along with fishing docks at various locations. In addition, it also offers a designated beach area for swimming activities. Swimming is at your own risk as there is no lifeguard on duty.



Bordering the lake is 1616 acres of timber, which includes a native pine forest on the North end of the lake. This is a great natural habitat for deer and other wildlife. The lake property also includes prairie meadows, crop ground and a large pecan grove. This area gives the outdoor enthusiast plenty of opportunity to boat, hike, and explore what Southeast Kansas has to offer. Lake Parsons is a fantastic place for anyone wanting to enjoy the great outdoors.



## *Location Length & Creel Limits*

980 acres, 4 miles N, 3 1/2 miles W of Parsons


**Channel Catfish** - 15-inch minimum length limit, 5 fish daily creel limit.

**Flathead Catfish** - 5 fish daily creel limit.

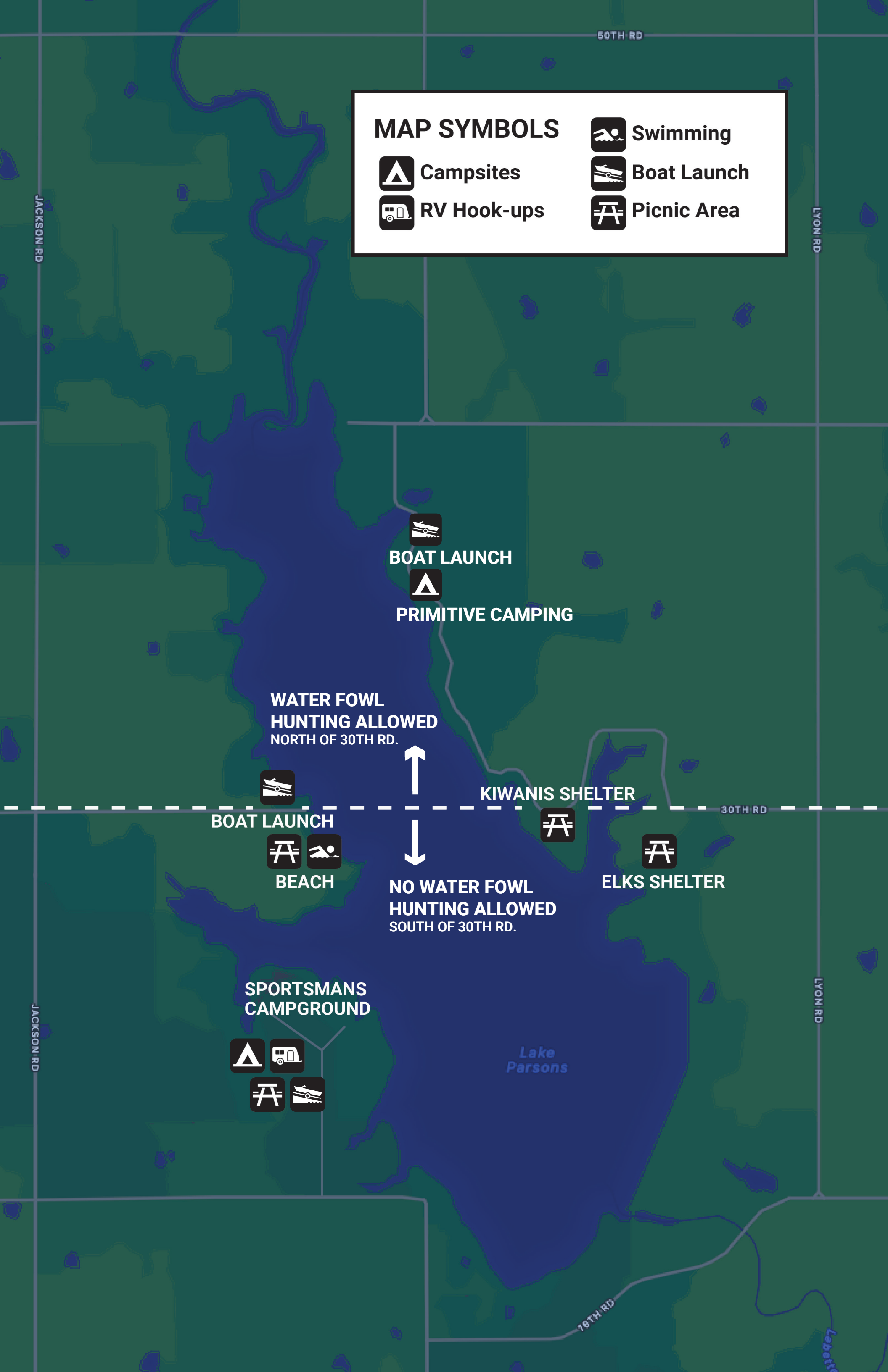
**Crappie** - 50 fish daily creel limit.

**Largemouth Bass** - 15-inch minimum length limit, 5 fish daily creel limit.

**Saugeye** - 18-inch minimum length limit, 5 fish daily creel limit.







## MAP SYMBOLS



Campsites



RV Hook-ups



Swimming



Boat Launch



Picnic Area

BOAT LAUNCH



PRIMITIVE CAMPING

WATER FOWL  
HUNTING ALLOWED  
NORTH OF 30TH RD.



KIWANIS SHELTER

BOAT LAUNCH



BEACH

NO WATER FOWL  
HUNTING ALLOWED  
SOUTH OF 30TH RD.



ELKS SHELTER



SPORTSMANS  
CAMPGROUND



Lake  
Parsons

16TH RD

JACKSON RD

JACKSON RD

50TH RD

LYON RD

LYON RD

Labette